Podélný profil: M 1:000/100
km 0,93362 - km 3,43725

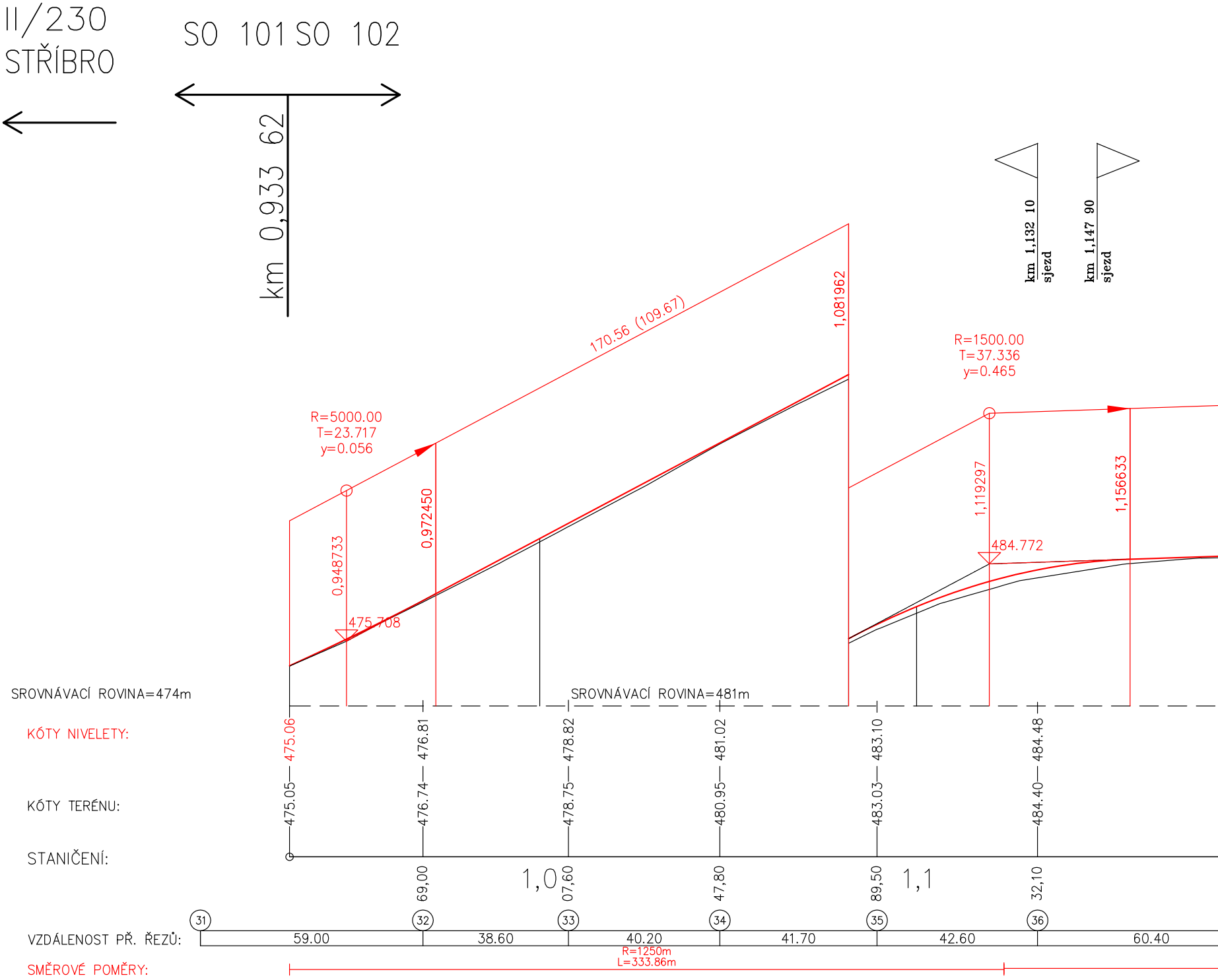
II/230
STŘÍBRO
SO 101 SO 102
km 0,933 62
km 1,132 10
sjezd
km 1,147 90
sjezd
R=5000.00
T=23.717
y=0.056
170.56 (109.67)
1,081962
R=1500.00
T=37.336
y=0.465
0,948733
0,972450
475.708
1,119297
1,156633
484.772
SROVNÁVACÍ ROVINA=474m
SROVNÁVACÍ ROVINA=481m
KÓTY NIVELETY:
475.06
476.81
478.82
481.02
483.10
484.48
KÓTY TERÉNU:
475.05
476.74
478.75
480.95
483.03
484.40
STANIČENÍ:
69,00
1,0
07,60
47,80
89,50
1,1
32,10
VZDÁLENOST PŘ. ŘEZŮ:
(31)
(32)
(33)
(34)
(35)
(36)
59.00
38.60
40.20
41.70
42.60
60.40
R=1250m
L=333.86m
SMĚROVÉ POMĚRY:

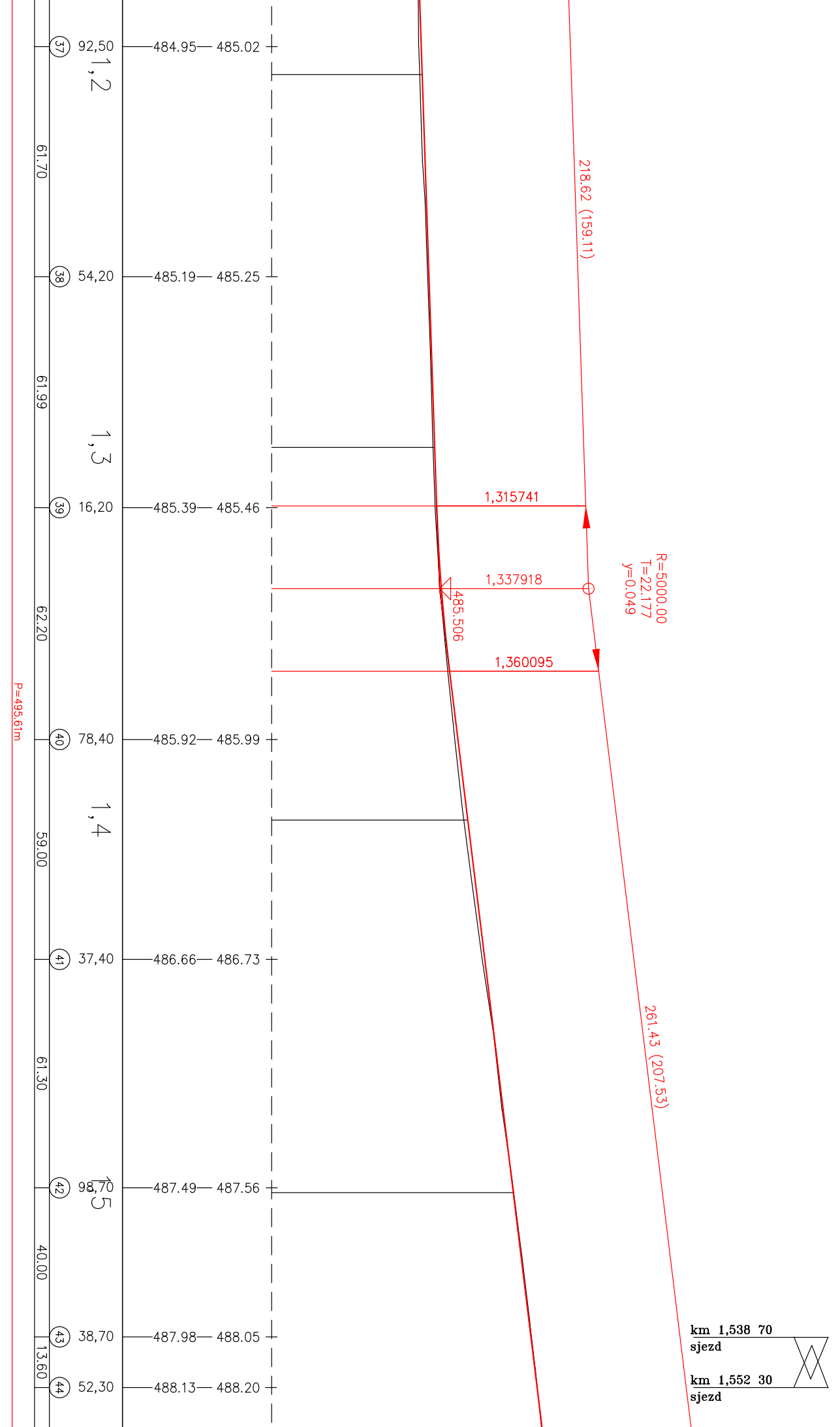
37
92,50
484.95
485.02
1,2
61.70
218.62 (159.11)
38
54,20
485.19
485.25
61.99
1,3
1,315741
39
16,20
485.39
485.46
1,337918
485.506
R=5000.00
T=22.177
y=0.049
1,360095
62.20
P=495.61m
40
78,40
485.92
485.99
1,4
59.00
41
37,40
486.66
486.73
261.43 (207.53)
61.30
42
98,70
487.49
487.56
1,5
40.00
43
38,70
487.98
488.05
13.60
44
52,30
488.13
488.20
km 1,538 70
sjezd
km 1,552 30
sjezd

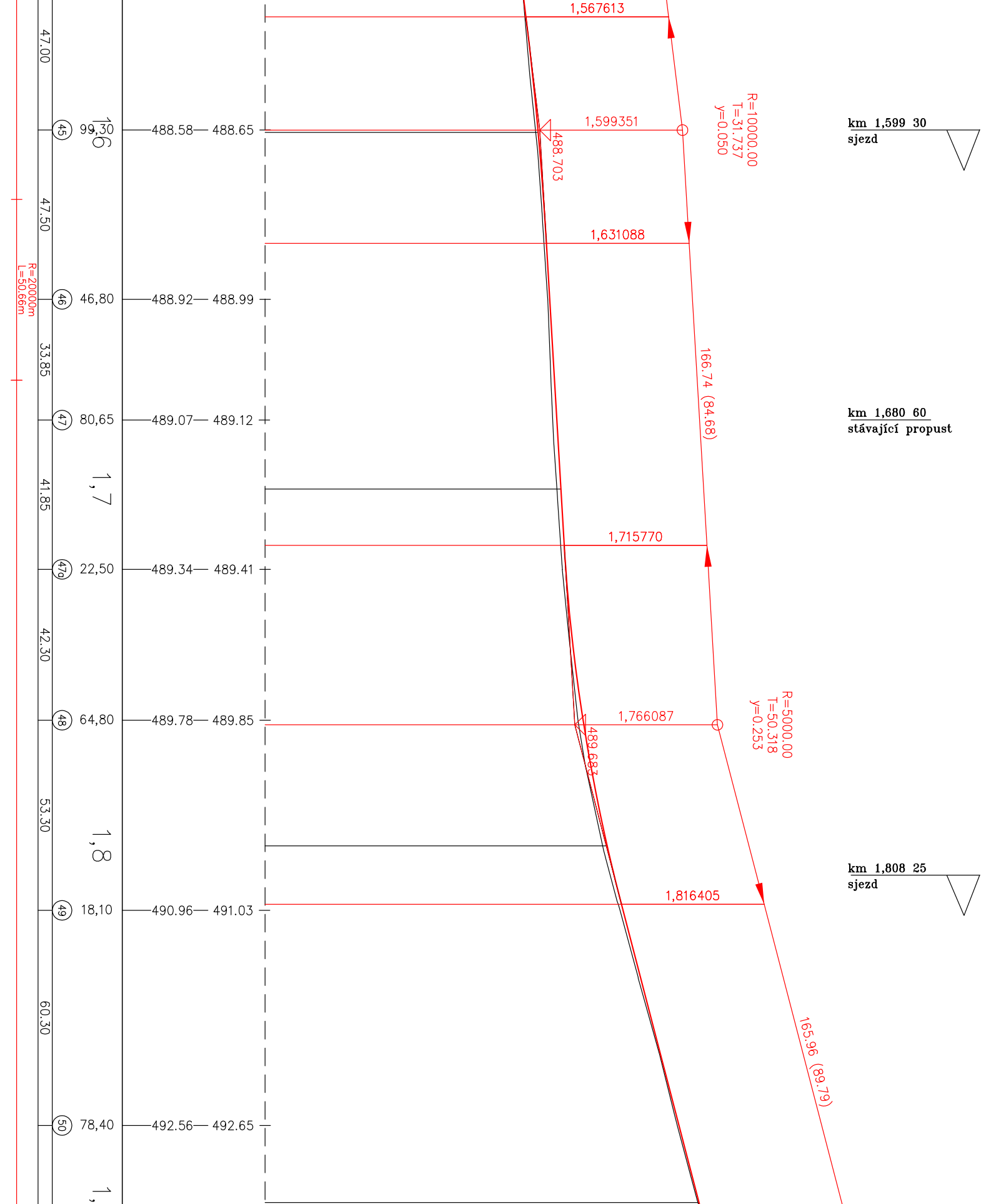
1,567613
47.00
R=10000.00
T=31.737
y=0.050
km 1,599 30
sjezd
45
99,30
1,6
488.58
488.65
1,599351
488.703
47.50
1,631088
R=20000m
L=50.66m
46
46,80
488.92
488.99
166.74 (84.68)
33.85
47
80,65
489.07
489.12
km 1,680 60
stávající propust
41.85
1,7
1,715770
47a
22,50
489.34
489.41
42.30
R=5000.00
T=50.318
y=0.253
48
64,80
489.78
489.85
1,766087
489.683
53.30
1,8
km 1,808 25
sjezd
49
18,10
490.96
491.03
1,816405
60.30
165.96 (89.79)
50
78,40
492.56
492.65
1,


1,906160
R=2000.00
T=25.884
y=0.167
1,932044
493.999
51
43,70
493.92
493.99
65.30
1,957928
81.24 (31.45)
64.60
1,989381
2,0
52
08,30
494.02
494.09
2,013289
494.010
R=20000.00
T=23.908
y=0.014
2,037197
42.90
53
51,20
494.14
494.21
92.83 (31.95)
2,069143
50.70
54
01,90
2,1
494.02
494.11
2,106122
494.243
R=3000.00
T=36.979
y=0.228
62.40
2,143100
68.21 (16.85)
2,159951
55
64,30
492.90
492.99
2,174328
492.733
R=5000.00
T=14.377
y=0.021
2,188704
73.31 (14.28)
58.80
2,2
2,202986
56
23,10
491.86
491.93
2,247641
491.532
R=10000.00
T=44.656
y=0.100
63.90
9

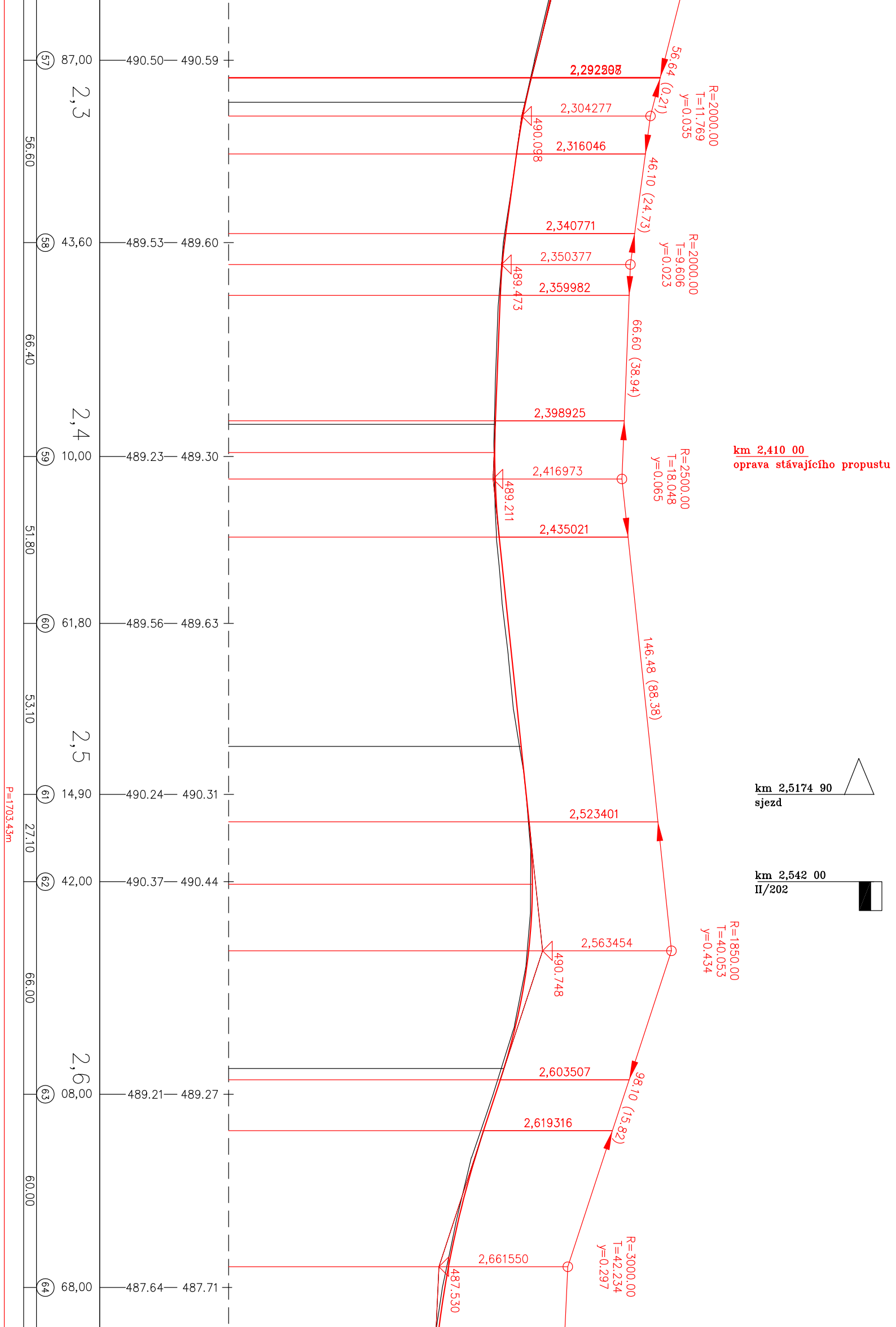

57
87,00
490.50
490.59
2,3
56.60
58
43,60
489.53
489.60
66.40
2,4
59
10,00
489.23
489.30
51.80
60
61,80
489.56
489.63
53.10
2,5
61
14,90
490.24
490.31
27.10
62
42,00
490.37
490.44
66.00
2,6
63
08,00
489.21
489.27
60.00
64
68,00
487.64
487.71
P=1703.43m
2,292508
2,292307
56.64 (0.21)
R=2000.00
T=11.769
y=0.035
2,304277
490.098
2,316046
46.10 (24.73)
2,340771
R=2000.00
T=9.606
y=0.023
2,350377
489.473
2,359982
66.60 (38.94)
2,398925
km 2,410 00
oprava stávajícího propustu
R=2500.00
T=18.048
y=0.065
2,416973
489.211
2,435021
146.48 (88.38)
km 2,5174 90
sjezd
2,523401
km 2,542 00
II/202
R=1850.00
T=40.053
y=0.434
2,563454
490.748
2,603507
98.10 (15.82)
2,619316
R=3000.00
T=42.234
y=0.297
2,661550
487.530

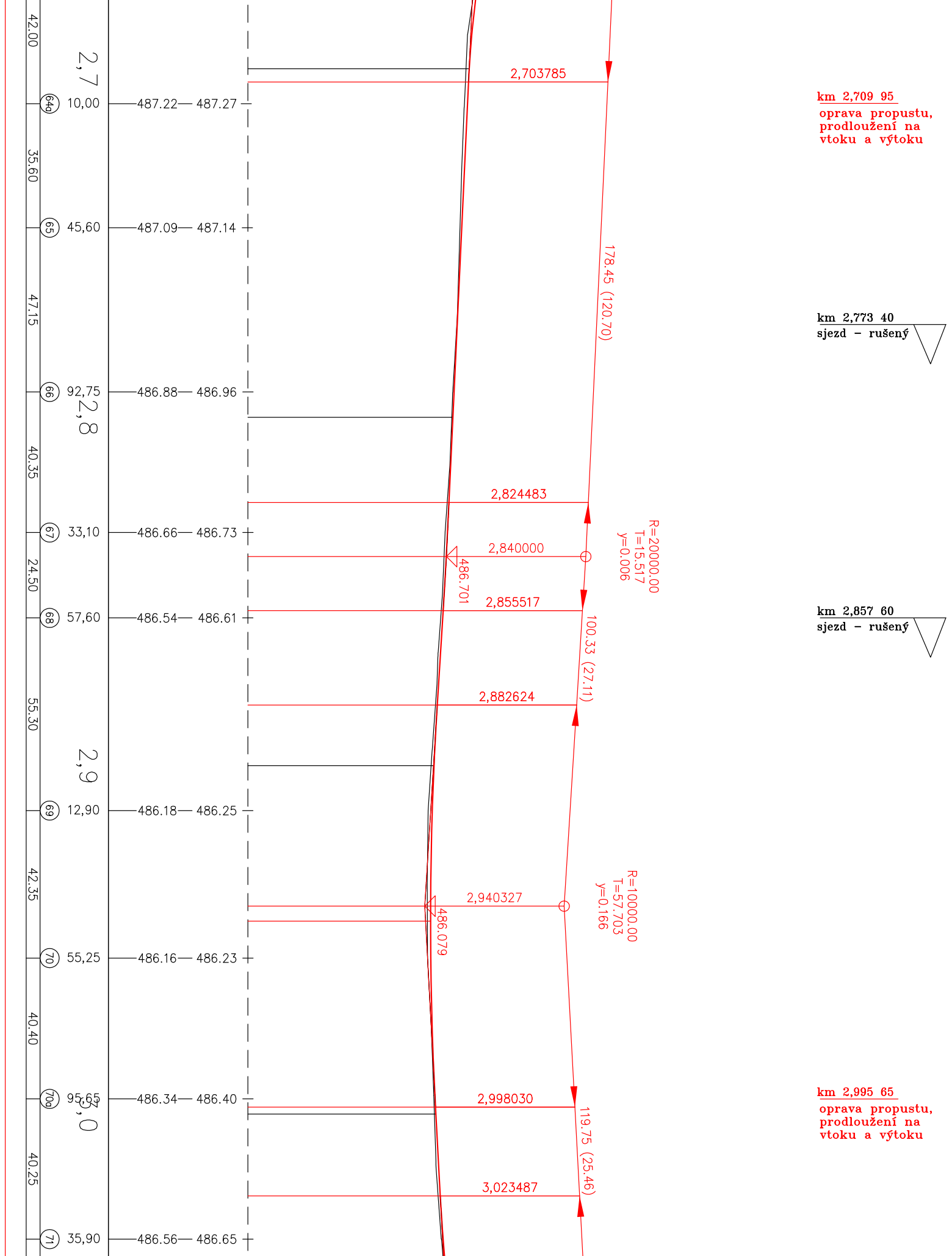
42.00
2,7
2,703785
64a
10,00
487.22
487.27
35.60
65
45,60
487.09
487.14
178.45 (120.70)
47.15
66
92,75
486.88
486.96
2,8
40.35
2,824483
R=20000.00
T=15.517
y=0.006
67
33,10
486.66
486.73
2,840000
486.701
24.50
2,855517
68
57,60
486.54
486.61
100.33 (27.11)
2,882624
55.30
2,9
69
12,90
486.18
486.25
42.35
R=10000.00
T=57.703
y=0.166
2,940327
486.079
70
55,25
486.16
486.23
40.40
70a
95,65
486.34
486.40
3,0
2,998030
119.75 (25.46)
40.25
3,023487
71
35,90
486.56
486.65

km 2,709 95
oprava propustu,
prodloužení na
vtoku a výtoku

km 2,773 40
sjezd – rušený

km 2,857 60
sjezd – rušený

km 2,995 65
oprava propustu,
prodloužení na
vtoku a výtoku

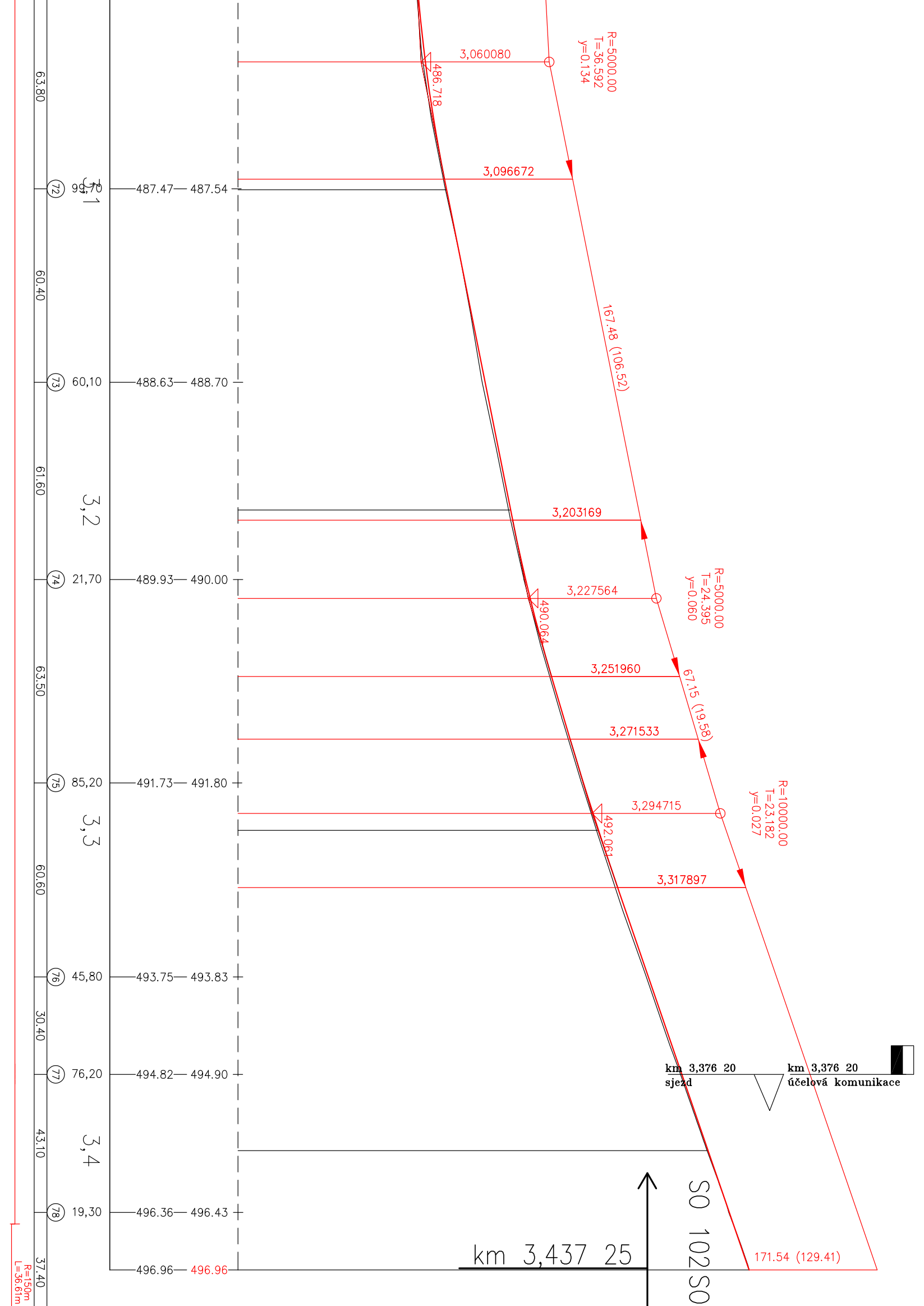
3,060080
R=5000.00
T=36.592
y=0.134
486.718
3,096672
72
99,70
3,1
487.47
487.54
63.80
60.40
167.48 (106.52)
73
60,10
488.63
488.70
61.60
3,2
3,203169
74
21,70
489.93
490.00
3,227564
490.064
R=5000.00
T=24.395
y=0.060
3,251960
67.15 (19.58)
3,271533
63.50
75
85,20
491.73
491.80
3,3
3,294715
492.061
R=10000.00
T=23.182
y=0.027
3,317897
60.60
76
45,80
493.75
493.83
30.40
77
76,20
494.82
494.90
km 3,376 20
sjezd
km 3,376 20
účelová komunikace
43.10
3,4
78
19,30
496.36
496.43
SO 102SO
km 3,437 25
171.54 (129.41)
496.96
496.96
37.40
R=150m
L=36.61m

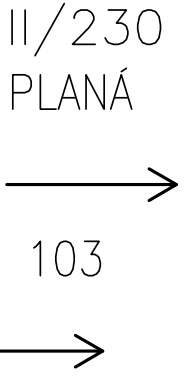
II/230
PLANÁ
103

PROJEKTOVÁNÍ DOPRAVNÍCH STAVEB

Projekční kancelář Ing. Škubalová
U Bachmače 29, 326 00 PLZEŇ
tel. 377 455 842

VÝŠKOVÝ SYSTÉM B.p.v.

SOUŘADNICOVÝ SYSTÉM S-JTSK

VED. PROJEKTANT	ZODP. PROJEKTANT	KRESLIL	SCHVÁLIL
Ing. Škubalová	Ing. Škubalová	Ing. Bobková	Ing. Škubalová

Projekční kancelář Ing. Škubalová
U Bachmače 29, 326 00 PLZEŇ
tel. 377 455 842

KRAJ Plzeňský

KAT.ÚZEMÍ: Těchlovice u Stříbra, Záchlumí u Stříbra, Víchov

OBJEDNATEL SÚS Plzeňského kraje

AKCE

II/230 Víchov - Těchlovice, oprava

OBJEKT: SO 102 Těchlovice – Víchov – extravilán

OBSAH

PODÉLNÝ PROFIL

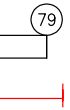FORMÁT	
DATUM	10/2022
ÚČEL	PDPS
ČÍS. ZAKÁZKY	22209
MĚŘÍTKO	1:000/100
ČÍS. VÝKRESU 3	ČÍS. KOPIE